












Facilities & Attractions

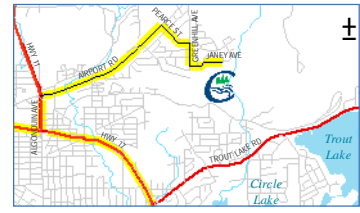
-  Trailhead
-  Parking
-  Boardwalk
-  Point of Interest



Laurentian Escarpment Conservation Area

LEGEND

-  MAIN TRAIL
-  SIDE TRAIL
-  CONTOUR (10 m)
-  ROAD
-  CONSERVATION AREA BOUNDARY
-  LAURENTIAN SKI HILL



From Highway 11, exit onto Algonquin Avenue northbound. Turn east (right) onto Airport Road and follow the road up the hill. From Airport Road, turn right onto Pearce Street, and then turn right on Greenhill Avenue. Turn left onto Janey Avenue. The Conservation Authority office and Laurentian Escarpment Conservation Area are on the right.



Produced by NBMCA January 2019. The NBMCA shall not be liable in any way for the use of, or reliance upon, this map or any information on this map. Areas and length of trails are approximate.
© Queen's Printer for Ontario and its licensors. [2019]. May Not be Reproduced without Permission.
THIS IS NOT A PLAN OF SURVEY
Coordinate System: NAD 1983 UTM Zone 17N

McNutt Family Trail: 1.9 km / 40 minutes - Richardson Ridge Trail: 6.4 km / 3 hrs.
Area: ~52 hectares (129 acres)